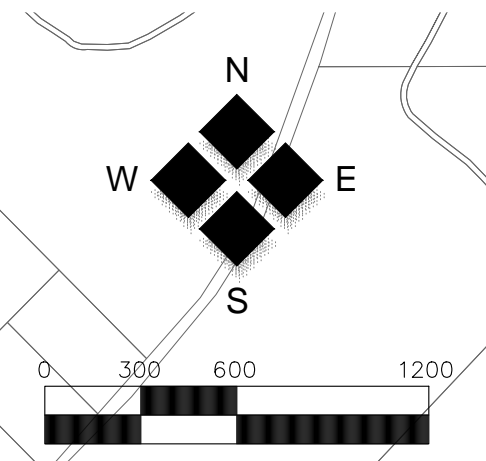







MAP B

CITY OF ZILLAH

WATER SYSTEM HYDRAULIC ANALYSIS NODE MAP



LEGEND

-  EXISTING SERVICE AREA BOUNDARY (CITY LIMITS)
-  FUTURE SERVICE AREA BOUNDARY (UGA)
-  FUTURE SERVICE AREA BOUNDARY (PROPOSED UGA)
-  HYDRAULIC ANALYSIS PIPE
-  HYDRAULIC ANALYSIS JUNCTION NODE



2803 River Road
Yakima, WA 98902
509.946.7500
Fax 509.946.8800
www.hla-civil.com

