









**City of Zillah
Proposed Changes to the Future Land Use Map-2018**


**City of Zillah
Future Landuse Map**

Future Landuse

-  Residential
-  Non-Residential
-  Mixed-Use Planned Unit Development
-  City Limits
-  Urban Growth Area Boundary
-  Proposed Urban Growth Area Boundary
-  Tax Lots



Copyright (C) 2017 Yakima County
Geographic Information Services
128 N 2nd Street, Rm. 116, Yakima, WA 98901
(509) 574-2990 June 21, 2017



1 inch = 1,250 feet

